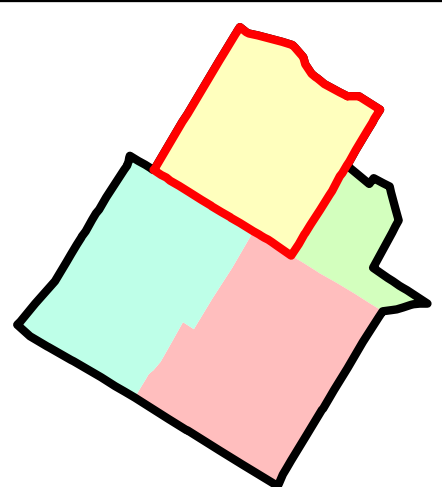
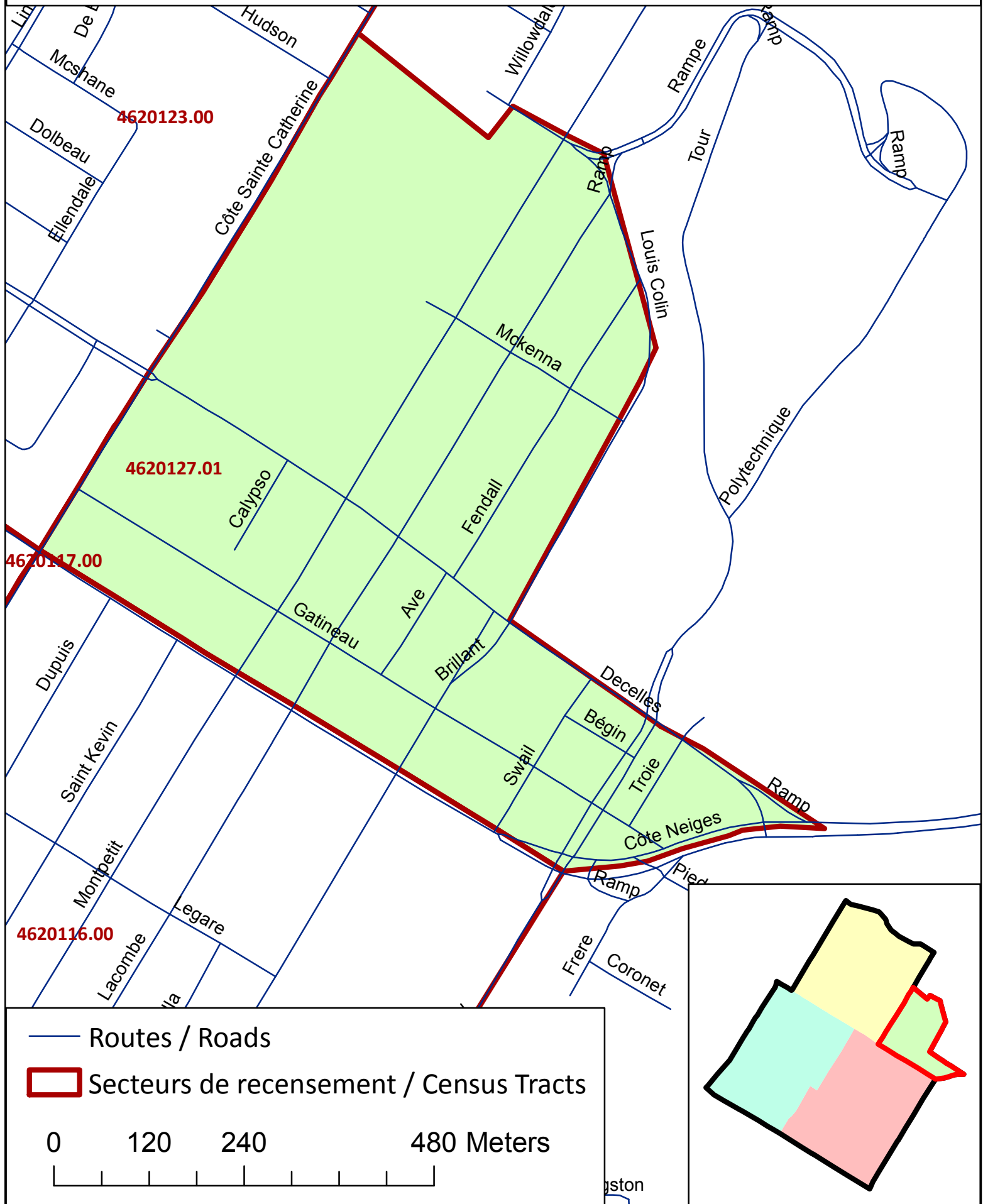


This map displays the West Island of Montreal, Quebec, Canada, with census tracts highlighted in yellow. The tracts are labeled with their respective numbers: 4620117.00, 4620118.00, 4620119.00, 4620122.00, 4620123.00, 4620124.00, and 4620127.01. The map includes a legend for 'Routes / Roads' (blue lines) and 'Secteurs de recensement / Census Tracts' (yellow area). A scale bar indicates distances from 0 to 800 meters. An inset map in the bottom right corner shows the location of the West Island within the larger context of Montreal.

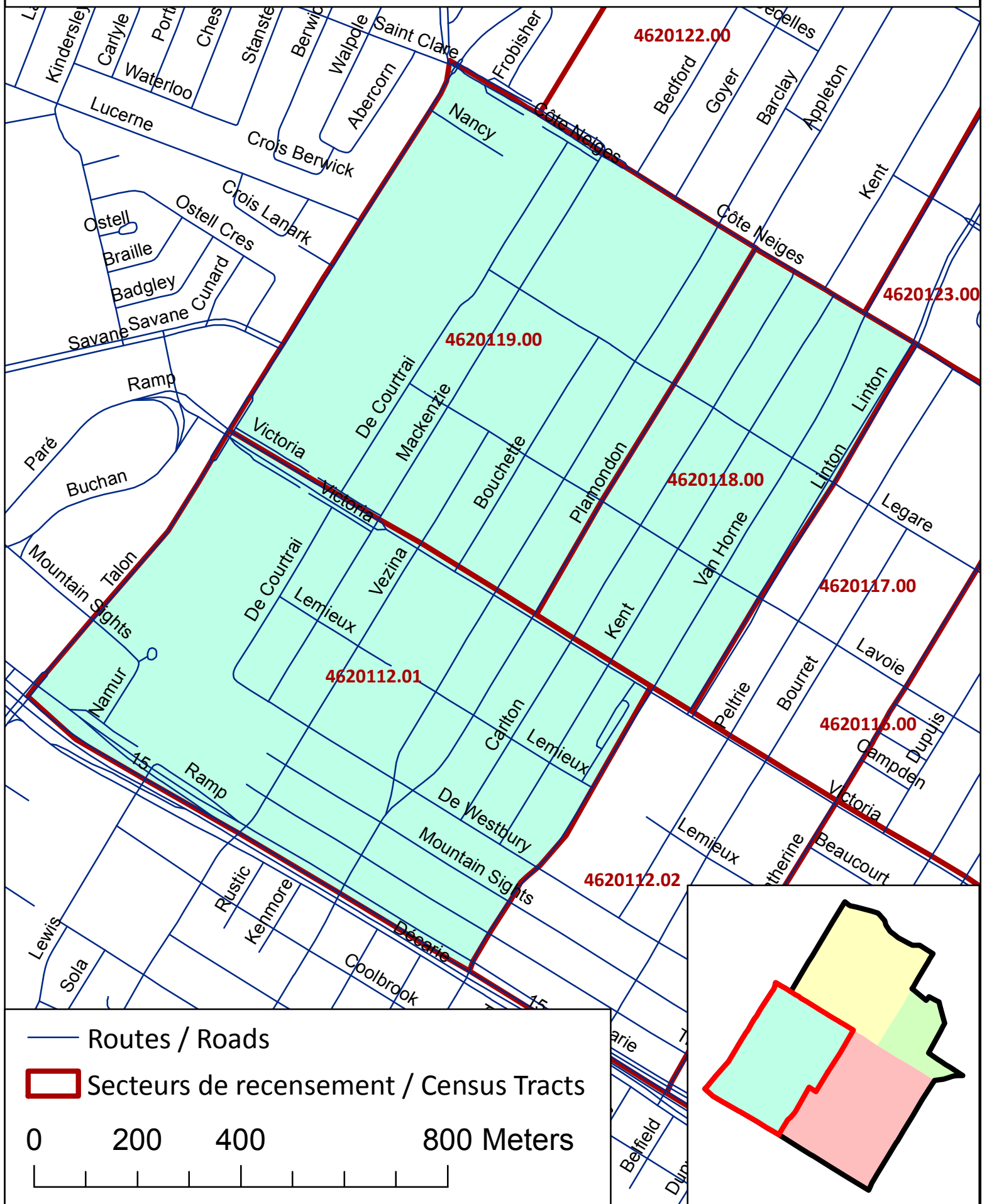
Neighborhoods and streets shown include: Bates, Bedford, Darlington, Kent, Decelles, Appleton, Hudson, Linton, McShane, Dolbeau, Souart, Ellendale, Côte Sainte Catherine, Northmount, De Soissons, Plantagenet, Woodbury, Willowdale, Montpetit, Lacombe, McKenna, Decelles, Gatineau, Côte Neiges, Kevin, Bouchette, Barclay, Plamondon, Carlton, Linton, Mackenzie, Goyer, De Falaise, Talon, De Dieppe, Mount, Bayard, Kirkfield, Douglas, Tilly, Chambois, Dunkirk, Ekers, Lennox, Northcrest, Hillsdale, Wilderton, Deacon, Lajoie, Perronne, Déom, Fratt, and Churchill.



Côte-des-Neiges - Quadrant 2 (NE)



Côte-des-Neiges - Quadrant 3 (SW)



Côte-des-Neiges - Quadrant 4 (SE)

This map displays the southeastern quadrant of Côte-des-Neiges, highlighting census tracts 4620112.01 through 4620116.00 and 4620113.00. The tracts are shaded in light red. Major roads are shown in blue, including Route 15 (Boulevard Décarie) and various local streets like Lacombe, Dupuis, and Legare. The map also includes a legend for 'Routes / Roads' and 'Secteurs de recensement / Census Tracts', a scale bar from 0 to 800 meters, and an inset map showing the location of this quadrant within the larger Côte-des-Neiges area.

☐ Secteurs de recensement / Census Tracts